

ZONING ATLAS

CHASSELL TOWNSHIP








HOUGHTON COUNTY, MICHIGAN

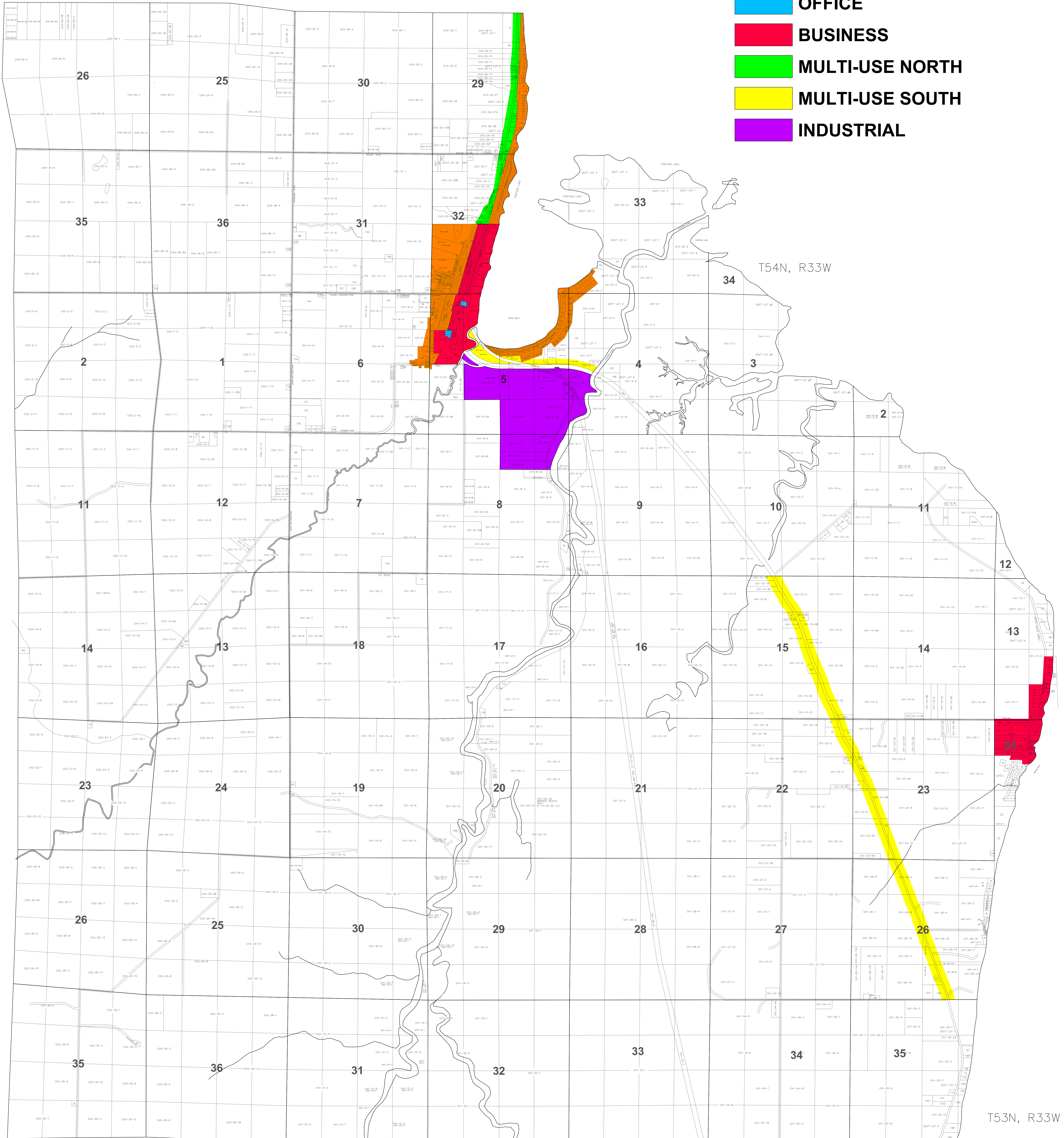
ADOPTED DECEMBER 13, 1995



GRAPHIC SCALE
0 500 1000 2400
(IN FEET)
1 inch = 1200 ft.

T54N, R34W

-  RURAL
-  URBAN RESIDENTIAL
-  OFFICE
-  BUSINESS
-  MULTI-USE NORTH
-  MULTI-USE SOUTH
-  INDUSTRIAL



T53N, R34W

T53N, R33W